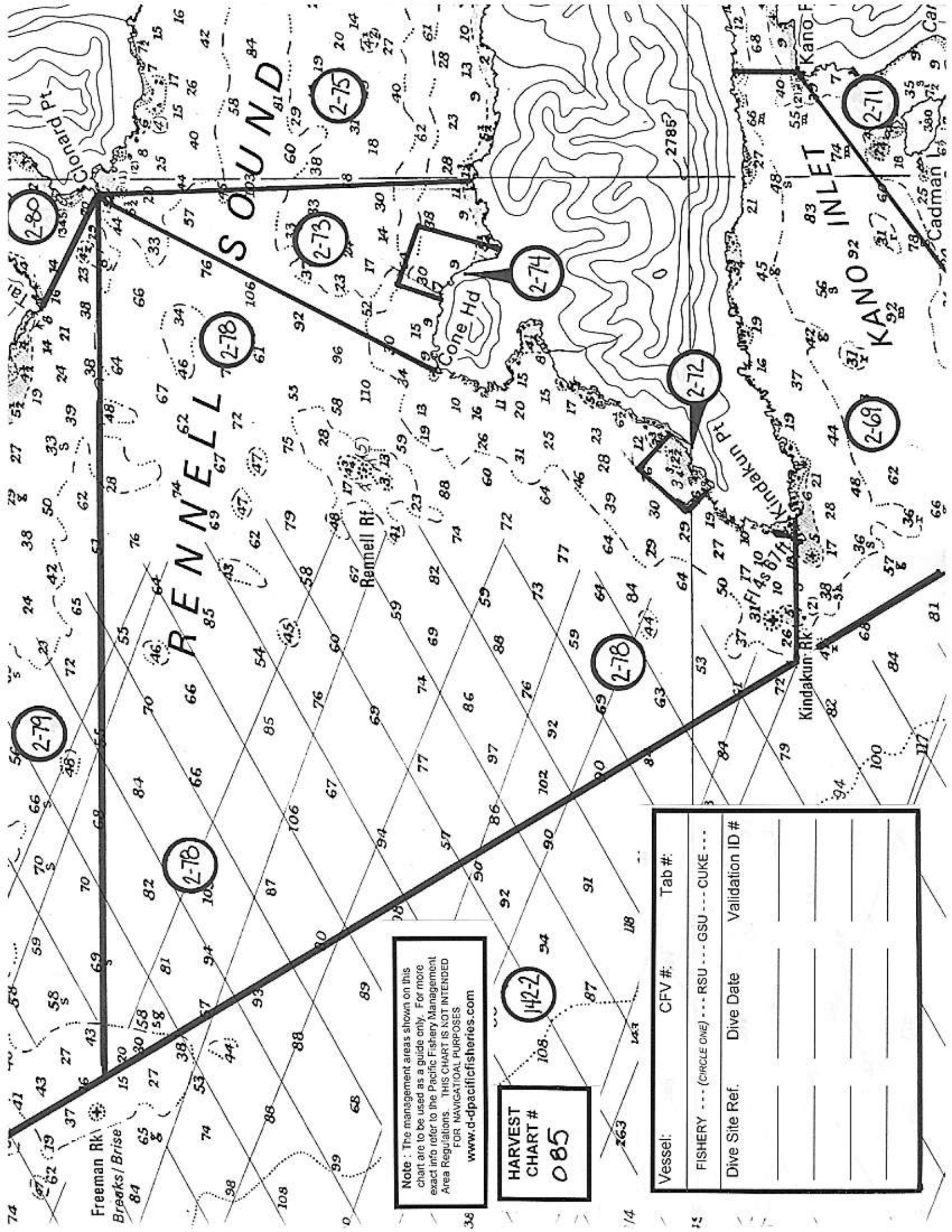


**RED SEA URCHIN FISHERY**

**RU10 - Rennel Sound**

- 1 Subareas 2-69 to 2-76 and 2-78 to 2-84.
- 2 Subarea 2-77 except closures.



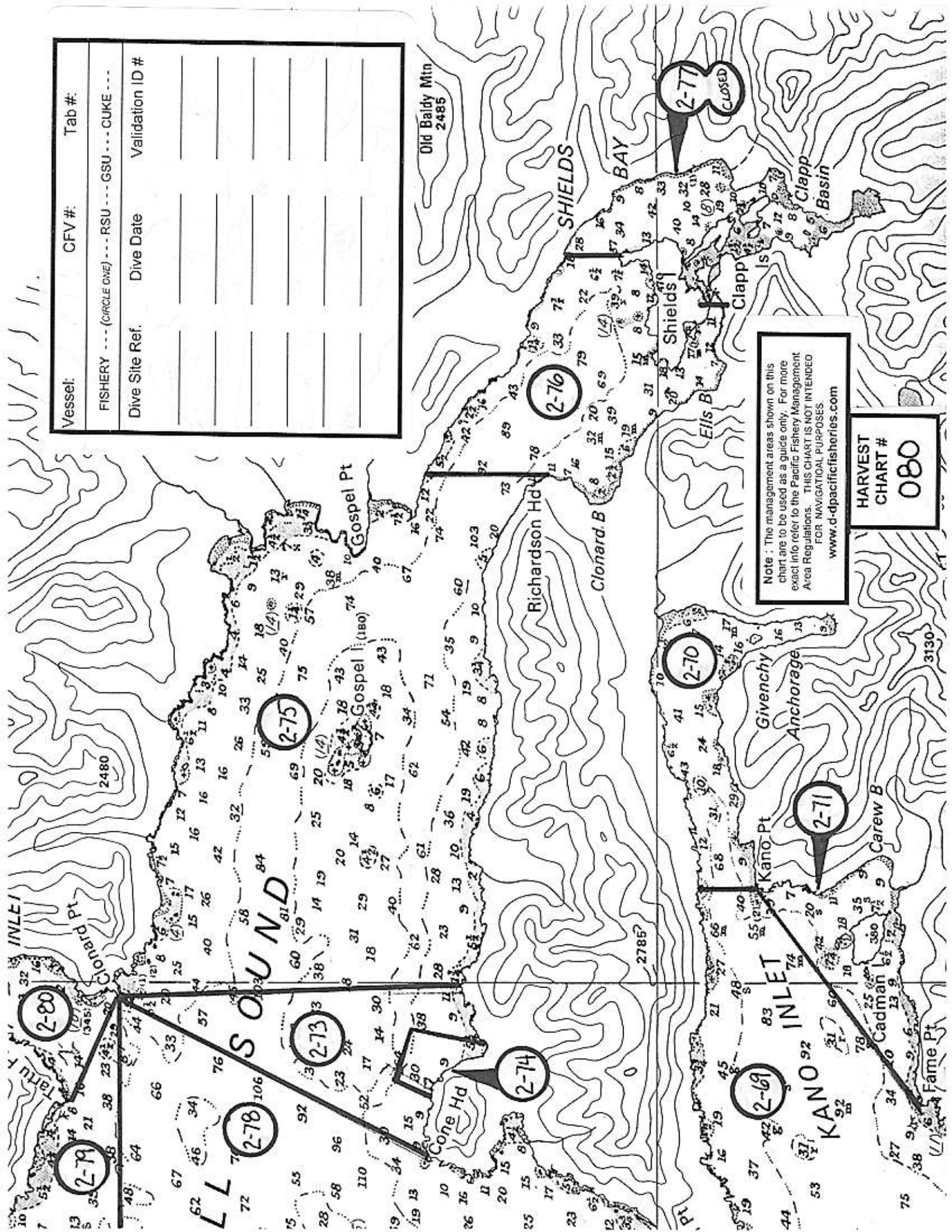
Note: The management areas shown on this chart are to be used as a guide only. For more exact info refer to the Pacific Fishery Management Area Regulations. THIS CHART IS NOT INTENDED FOR NAVIGATIONAL PURPOSES  
[www.d-pacificfisheries.com](http://www.d-pacificfisheries.com)

HARVEST  
 CHART #  
 085

142-2

Vessel:	CFV #:	Tab #:
FISHERY --- (CIRCLE ONE) --- RSU --- GSU --- CUKE ---		
Dive Site Ref.	Dive Date	Validation ID #

Vessel:	CFV #:	Tab #:
FISHERY --- (CIRCLE ONE) --- RSU --- GSU --- CUKE ---		
Dive Site Ref.	Dive Date	Validation ID #



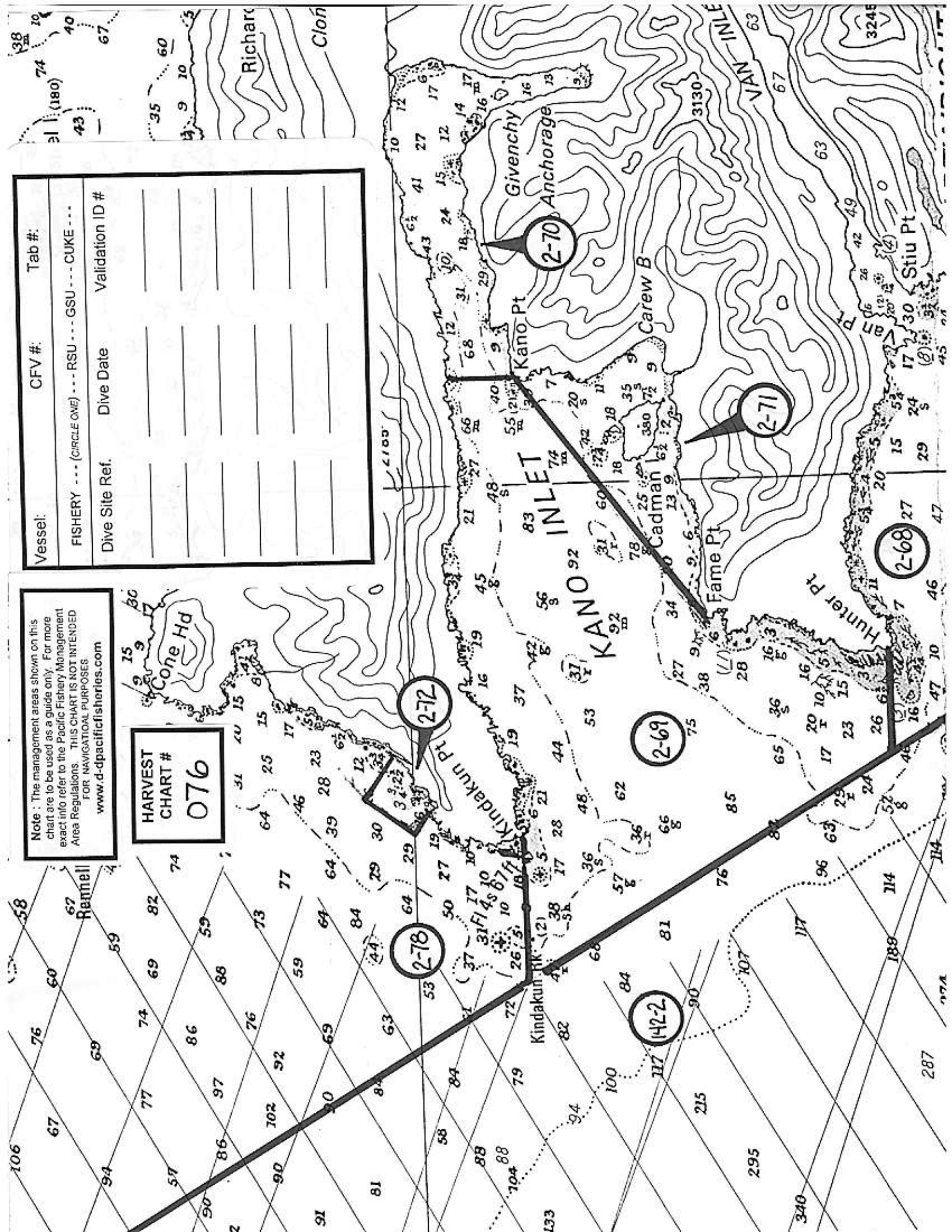
Note: The management areas shown on this chart are to be used as a guide only. For more exact info refer to the Pacific Fishery Management Area Regulations. THIS CHART IS NOT INTENDED FOR NAVIGATIONAL PURPOSES  
[www.d-pacificfisheries.com](http://www.d-pacificfisheries.com)

HARVEST CHART #  
**080**

Note: The management areas shown on this chart are to be used as a guide only. For more exact info refer to the Pacific Fishery Management Area Regulations. THIS CHART IS NOT INTENDED FOR NAVIGATIONAL PURPOSES  
[www.d-panificfisheries.com](http://www.d-panificfisheries.com)

HARVEST CHART #  
**076**

Vessel:	CFV #:	Tab #:
FISHERY --- (CIRCLE ONE) --- RSU --- GSSU --- CUKE ---		
Dive Site Ref.	Dive Date	Validation ID #



Note: The management areas shown on this chart are to be used as a guide only. For more exact info refer to the Pacific Fishery Management Area Regulations. THIS CHART IS NOT INTENDED FOR NAVIGATIONAL PURPOSES.  
[www.d-pacificfisheries.com](http://www.d-pacificfisheries.com)

HARVEST CHART #  
**86**

Vessel:	CFV #:	Tab #:
FISHERY --- (CIRCLE ONE) --- RSU --- GSU --- CUKE ---	Dive Date:	Validation ID #
Dive Site Ref.		

